

APPENDIX 3A – Plans and Site Images



Development Render 1 – Looking southwest along Hale Road (Source: Applicant)



Development Render 2 – Looking east along Hale Road (Source: Applicant)



Development Render 4 – Looking south from Ashley Road (Source: Applicant)



Development Render 5 – Looking west from Tottenham Hale Bus Station (Source: Applicant)



Development Render 6 – Looking south from Tottenham Marshes Car Park (Source: Applicant)



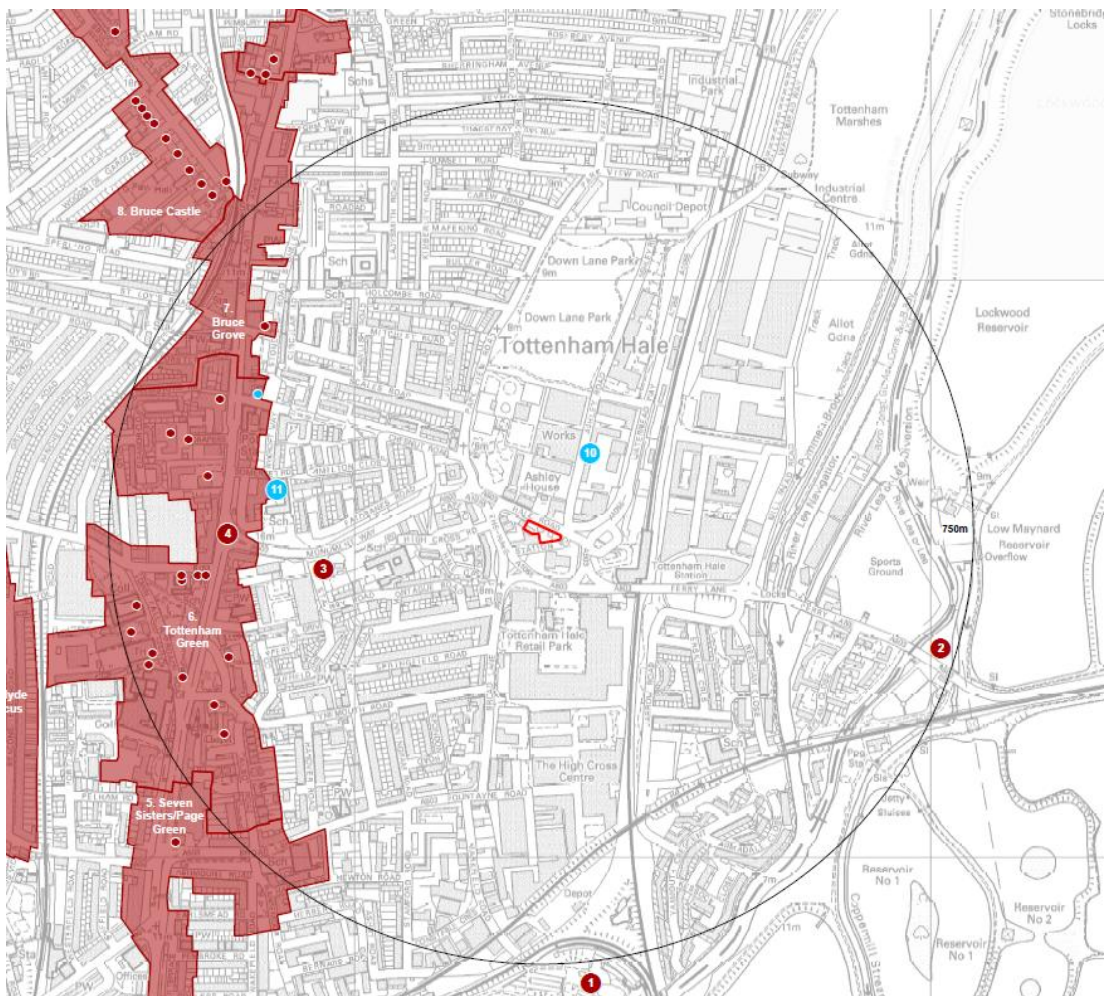
Development Render 7- Hale Road Looking West



Development Render 8 - Hale Road looking west.



Development Render 9 –Station Road Looking East



Application site in relation to heritage assets. (Source: Applicant)

Key



Proposed Development Site



Conservation Areas

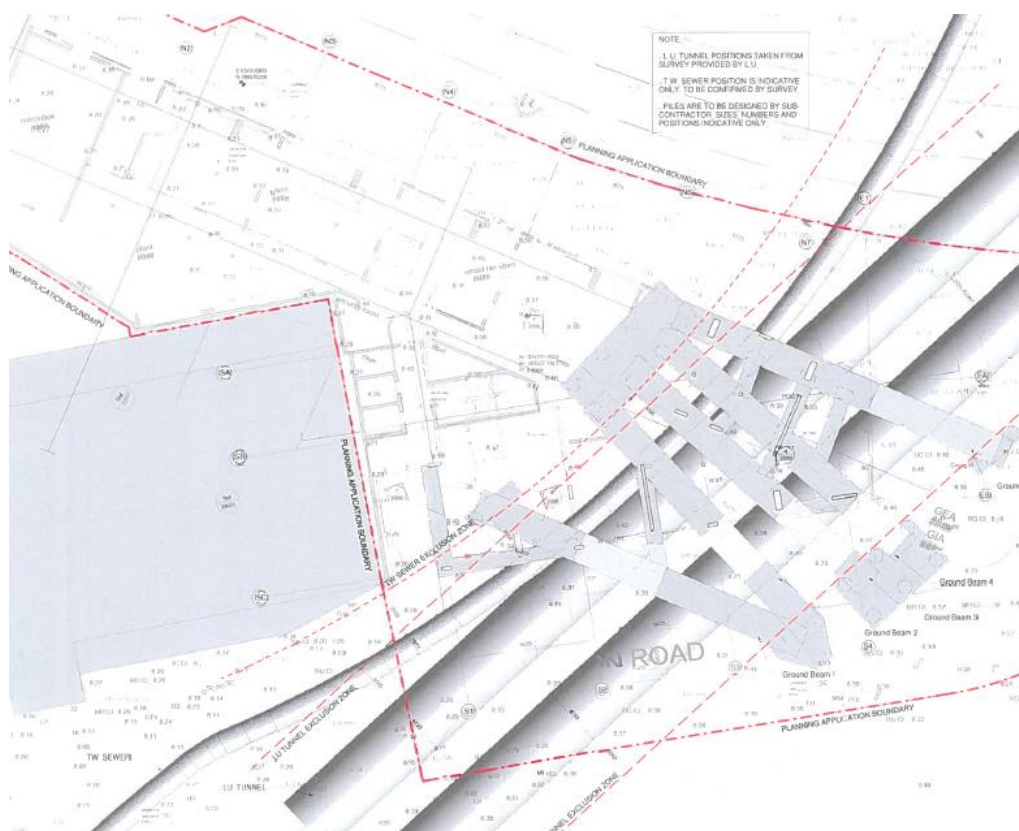


Nationally Listed Building: Grade II

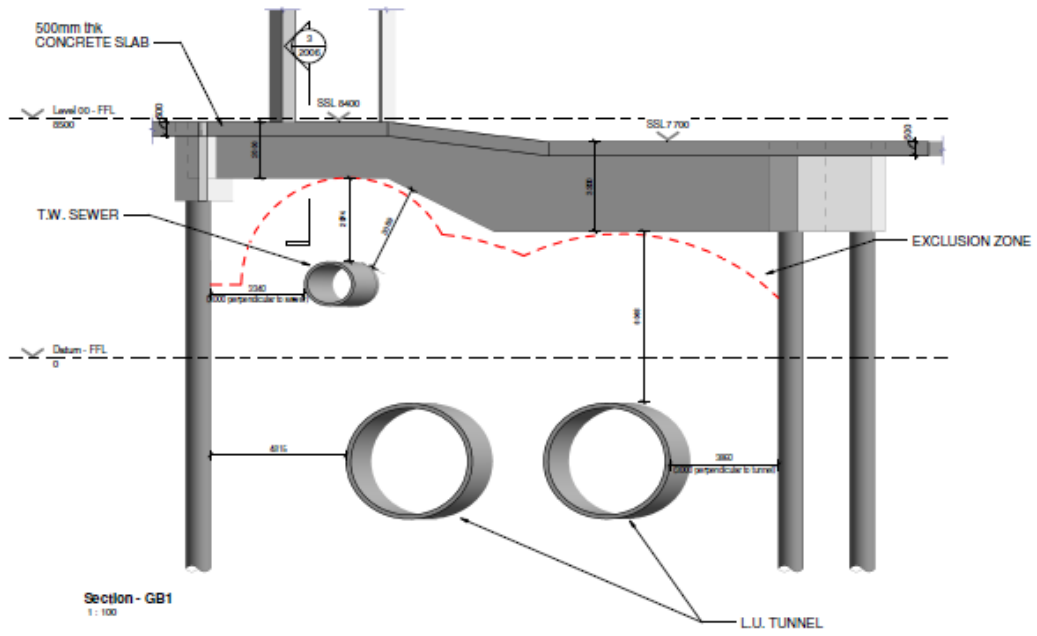


Locally Listed Building

- 1 Pumping Station Building and Engine
- 2 The Ferry Boat Inn
- 3 62 High Cross Road
- 4 Tottenham High Cross
- 5 Seven Sisters/Page Green Conservation Area
- 6 Tottenham Green Conservation Area
- 7 Bruce Grove Conservation Area
- 8 Bruce Castle Conservation Area
- 9 Clyde Circus Conservation Area
- 10 No. 25 (Berol House) Ashley Road (former Eagle Penoil Works)
- 11 The Green School (at rear of former Grammar School) and No. 2 Co-operative Workshops (former Tottenham Grammar School)



Plan of Bridge Structure – Victoria Line Tunnel



Section of Bridge Structure – Victoria Line